

# MASTER PLAN DALTANGANJ INDUSTRIAL AREA JIADA (RANCHI REGION)

IN . ACRE

CATEGORY

- 1.TOTAL LAND AREA → 34.240 ACRE
- 2.ADMINISTRATIVE AREA → 0.10 ACRE
- 3.COMMON FACILITY AREA → 5.22 ACRE
- 4.NET INDUSTRIAL AREA → 28.92 ACRE
- 5.OTHER AREA → NIL

- HAZARDOUS /POLLUTING
- NON HAZARDOUS/NON POLUTING
- MIXED - YES

A

B

C

D

## INTERNAL INFRASTRUCTURE

- POWER POLE / SUBSTATION -YES
- ICT -- PROP
- STP - NO
- CETP - PROP
- WATER SUPPLY/ WATER TREATMENT - YES
- STROM WATER DRAINAGE /COVERED - OPENED - YES
- RUN OFF USED FOR RAIN WATER HARVESTING - PROP
- ROADS - YES

## EXTERNAL INFRASTRUCTURE

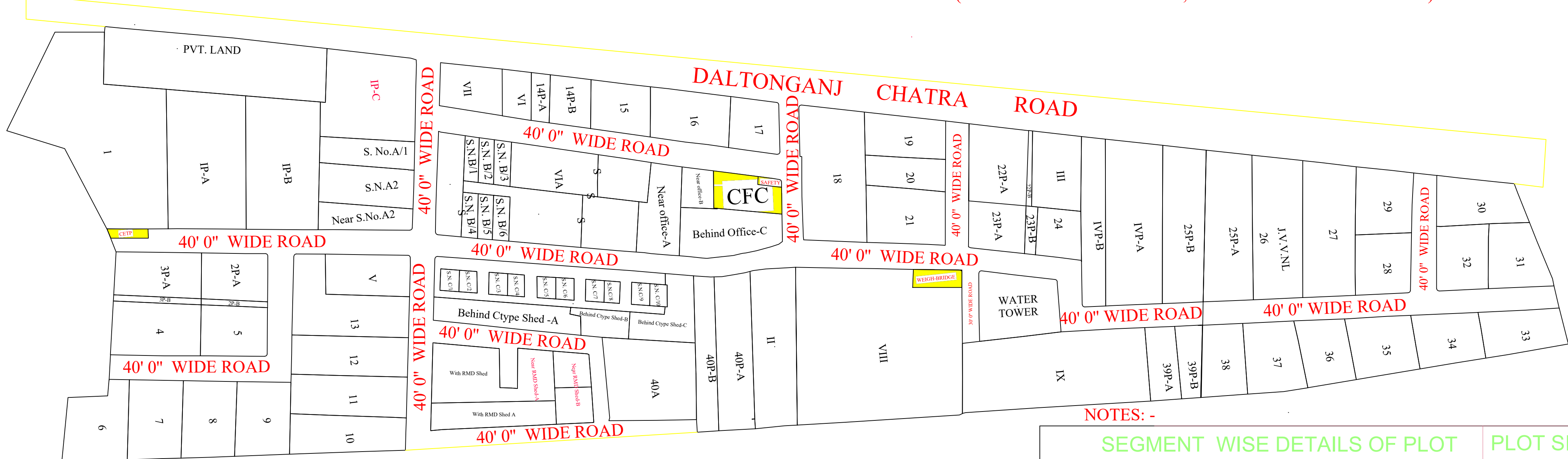
- LOGISTIC TERMINAL - 2 KM SS
- POWER SUB STATION- 0 KM
- SOLID WASTE DISPOSAL/ TREATMENT SITE - 5 KM NS
- BUS STOP - 2 KM SS
- RAIL - 3 KM SS
- PORTS - MAPPED WITH GIS
- AIR PORTS - 165 KM ES

## COMMON FACILITY

- COMMON FACILITY CENTER- PROP
- DORMITORY FOR LODGING - PR
- BANK BRANCH /ATM - PROP
- CANTEEN / RESTORENT - PROP
- WEIGH BRIDGE FOR CARGO/FREIGHT -YES
- TRUCK PARKING - NO
- SKILL DEVELOPMENT CENTER -PROP
- CFC - (ADMINISTRATION AREA, COMMON FACILITY AREA)

## SAFETY

- FIRE SAFETY- PROP
- AIR QUALITY MONOTRING STATION - PROP

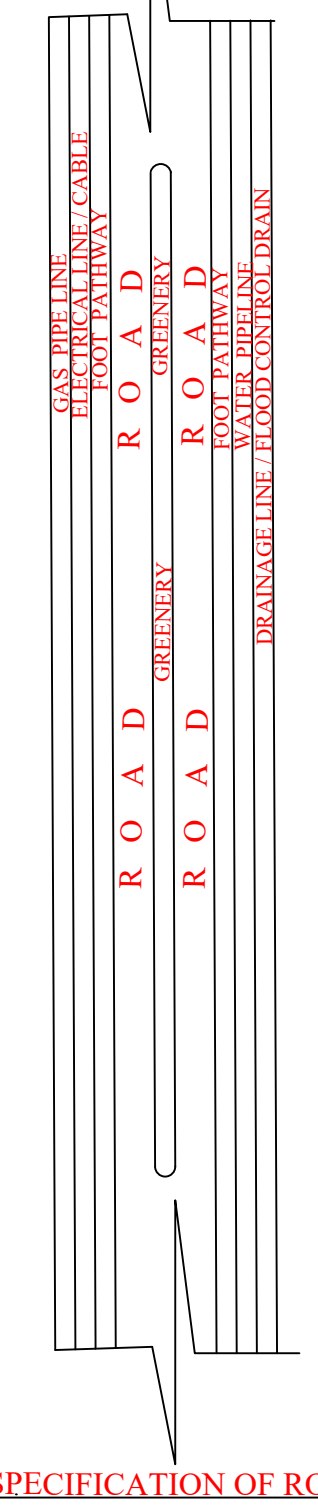
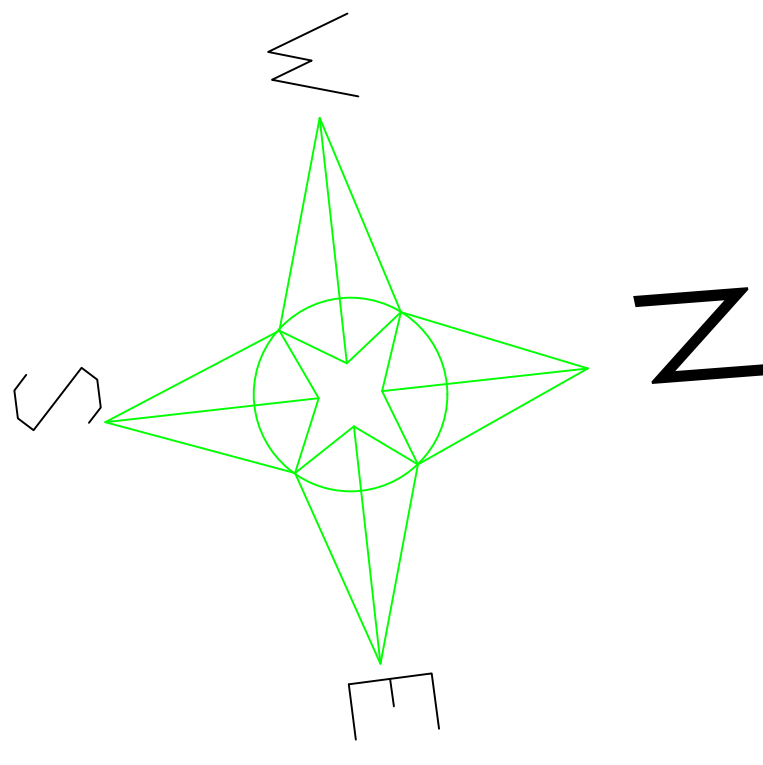
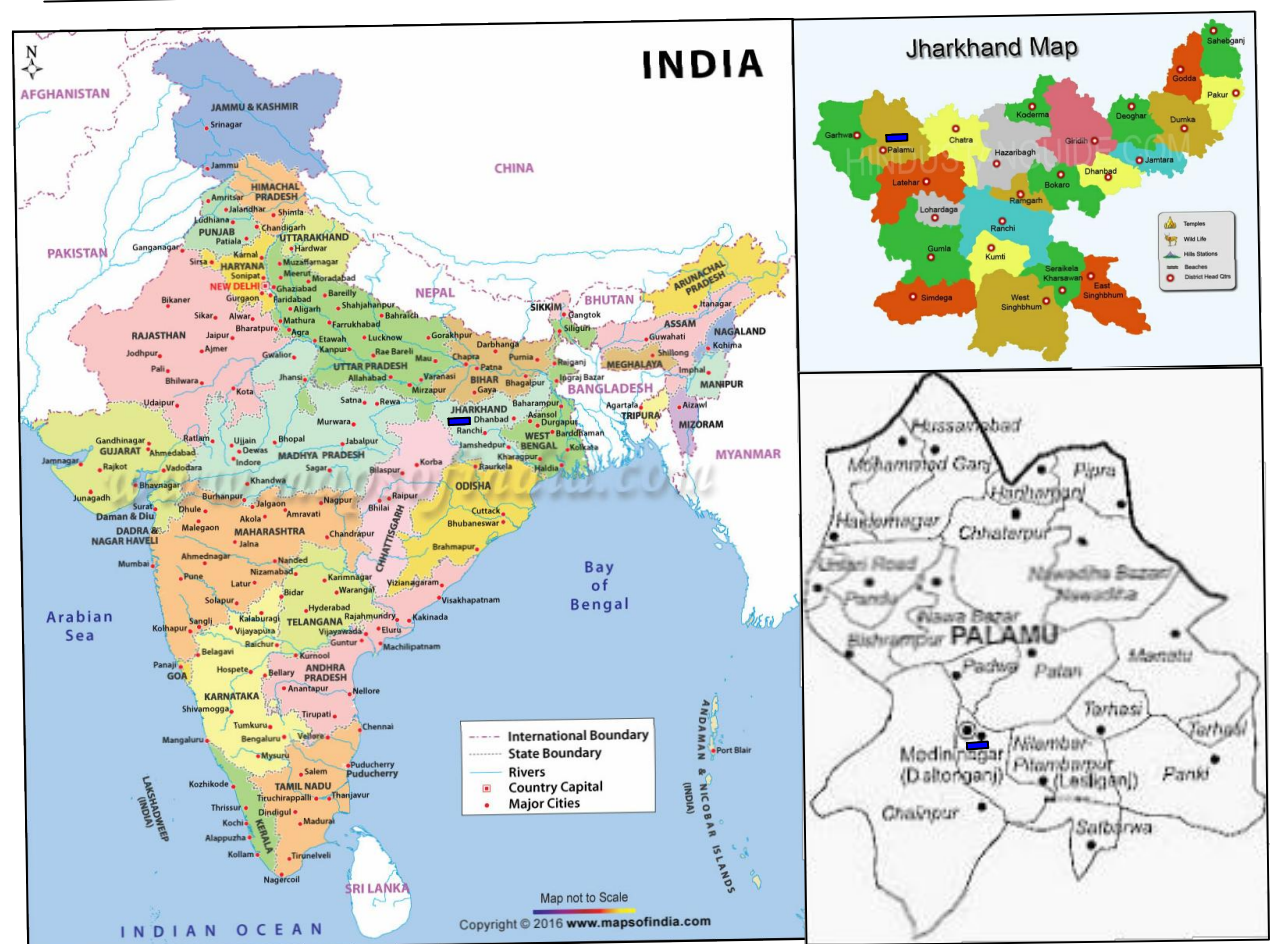


NOTES: -

SEGMENT WISE DETAILS OF PLOT	PLOT SIZE
1. CHEMICAL / FERTILIZER	
2. AUTOMOBILE	
3. ELECTRONIC ITEM.	
4. FOOD INDUSTRIES	
5. GENRAL PLASTIC ITEM	
6. TEXTILE INDUSTRES	
7. WERE HOUSING AND LOGISTIC.	
8. IT/ COMPUTER INDUSTRES.	
9. FABRICATION AND JOB WORK.	

PLOT STATUS.	
1. ALLOTTED.	
2. VACANT.	
3.INPRODUCTION.	

## LOCATION MAP.



Approved by 7th Meeting of JIADA Board of Directors  
on Dated 20 - 02 - 2019 vide Agenda no - 07/JIADA - 02/2019

*[Signature]*

AMIN  
JIADA

*[Signature]*

SECRETARY  
JIADA

*[Signature]*

MD  
JIADA