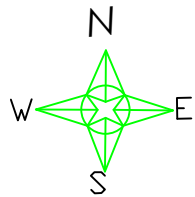


MASTER PLAN

TATISILWAI INDUSTRIAL AREA PHASE - 2

JIADA (RANCHI REGION)



IN . ACRE	
1.TOTAL LAND AREA	40 ACRE
2.ADMINISTRATIVE AREA	0.022AC
3.COMMON FACILITY AREA	8.855AC
4.NET INDUSTRIAL AREA	32.977AC
5.OTHER AREA	0.146 AC

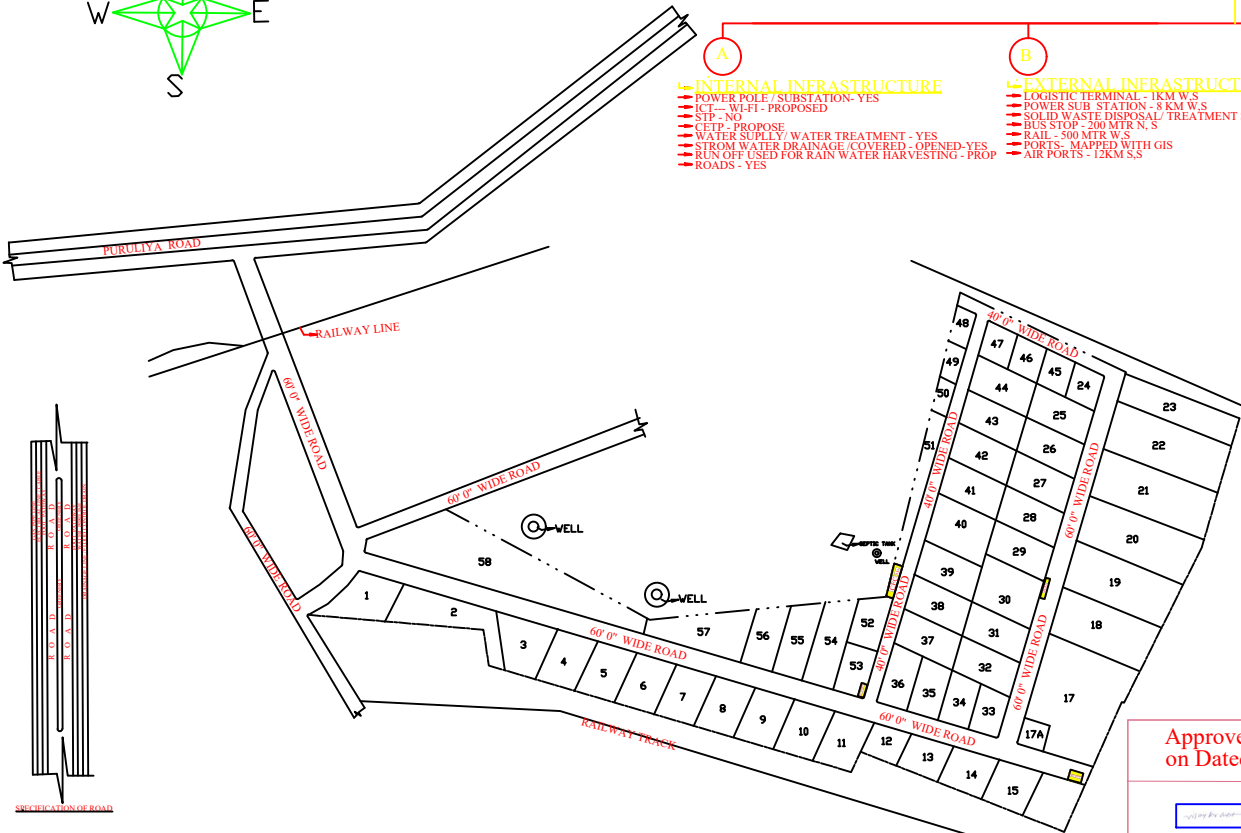
CATEGORY	
■	HAZARDOUS /POLLUTING
■	NON HAZARDOUS/NON POLUTING
■	MIXED - YES

- A**
- INTERNAL INFRASTRUCTURE**
- POWER POLE / SUBSTATION- YES
 - ICT - WI-FI- PROPOSED
 - STP - NO
 - CETP - PROPOSE
 - WATER SUPPLY WATER TREATMENT - YES
 - STROM WATER DRAINAGE /COVERED - OPENED-YES
 - RUN OFF USED FOR RAIN WATER HARVESTING - PROP
 - ROADS - YES

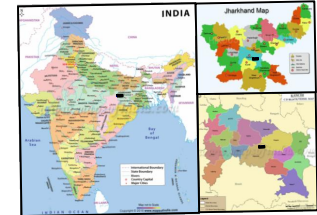
- B**
- EXTERNAL INFRASTRUCTURE**
- LOGISTIC TERMINAL - 1KM W.S
 - POWER SUB STATION - 8 KM W.S
 - SOLID WASTE DISPOSAL/ TREATMENT SITE - 25KM W.S
 - BUS STOP - 200 MTR N, S
 - RAIL - 500 MTR W.S
 - PORTS - MAPPED WITH GIS
 - AIR PORTS - 12KM S,S

- C**
- COMMON FACILITY**
- COMMON FACILITY CENTER-PROP
 - DORMITORY FOR LODGING- PROP
 - BANK BRANCH /ATM - PROP
 - CANTEEN / RESTORENT - PROP
 - WEIGH BRIDGE FOR CARGO/FREIGHT - YES
 - TRUCK PARKING - NO
 - SKILL DEVELOPMENT CENTER - PROP

- D**
- SAFETY**
- FIRE SAFTY - PROP
 - AIR QUALITY MONITRING STATION - PROP



LOCATION MAP



NOTES :-

SEGMENT WISE DETAILS OF PLOT	PLOT SIZE
1. CHEMICAL / FERTILIZER	<input type="checkbox"/>
2. AUTOMOBILE	<input type="checkbox"/>
3. ELECTRONIC ITEM.	<input type="checkbox"/>
4. FOOD INDUSTRIES	<input type="checkbox"/>
5. GENRAL PLASTIC ITEM	<input type="checkbox"/>
6. TEXTILE INDUSTRIES	<input type="checkbox"/>
7. WERE HOUSING AND LOGISTIC.	<input type="checkbox"/>
8. IT/ COMPUTER INDUSTRES.	<input type="checkbox"/>
9. FABRICATION AND JOB WORK.	<input type="checkbox"/>

PLOT STATUS	
1. ALLOTTED.	<input type="checkbox"/>
2. VACANT.	<input type="checkbox"/>
3. INPRODUCTION.	<input type="checkbox"/>

Approved by 7th Meeting of JIADA Board of Directors on Dated 20 - 02 - 2019 vide Agenda no - 07/JIADA - 02/2019

AMIN
JIADA

SECRETARY
JIADA

MD
JIADA

SPECIFICATION OF ROAD